

APPENDIX A

THE CORPORATION OF THE TOWNSHIP OF WELLESLEY

BY-LAW NUMBER 61/2008

A BY-LAW TO AMEND BY-LAW NUMBER 28/2006, AS AMENDED, BEING A ZONING BY-LAW FOR THE TOWNSHIP OF WELLESLEY


(KAYS)


WHEREAS the Council of the Corporation of the Township of Wellesley deems it desirable to further amend said By-law Number 28/2006.

NOW THEREFORE, the Council of the Township of Wellesley ENACTS AS FOLLOWS:

1. That the lands identified on Schedule 'A' to this By-law may be rezoned from Agricultural (A1) to Settlement Residential (SR) as more particularly shown on Schedule 'B' attached to and forming part of this By-law.
2. That By-law 28/2006, as amended, is hereby further amended by removing the map forming Schedule 'C' and replacing it with the revised map forming Schedule 'C'.
3. That the subject lands as shown on Schedule 'B' to this By-law shall be subject to all other applicable regulations of By-law 28/2006, as amended.
4. This By-law shall come into effect on the final passing thereof by the Council of the Corporation of the Township of Wellesley subject to compliance with the provisions of the Planning Act, RSO 1990.


READ a first and second time in the Council Chambers of the Township of Wellesley this 16th day of December, 2008.


Mayor Ross Ketterborn


CAO/Clerk, Susan Duke

READ a third time and Finally Passed in the Council Chambers of the Township of Wellesley this 16th day of December, 2008.


Mayor Ross Ketterborn

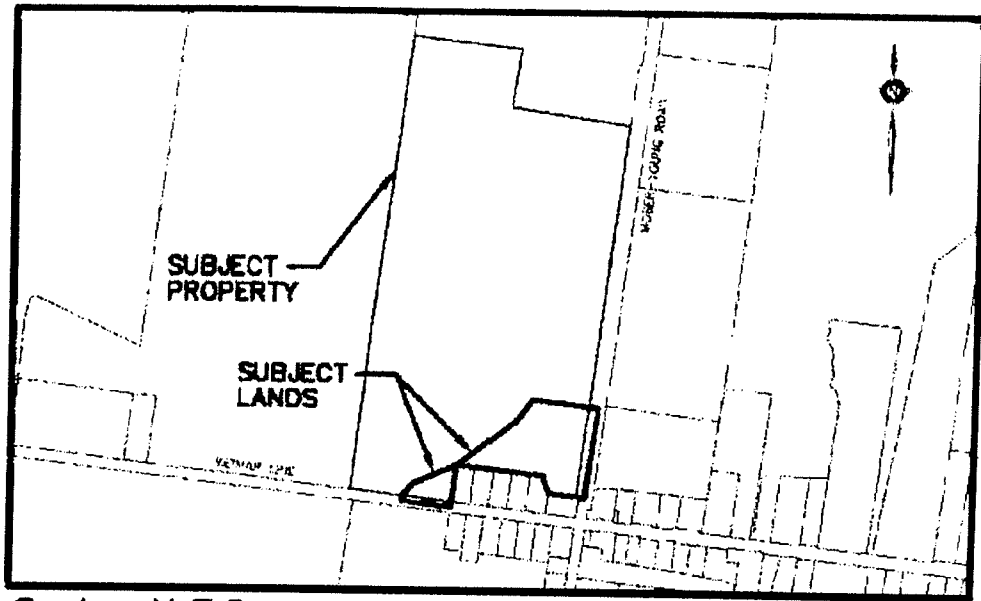

CAO/Clerk, Susan Duke

SCHEDULE 'A'

LEGAL DESCRIPTION

The following is the legal description of the parcel subject to this by-law

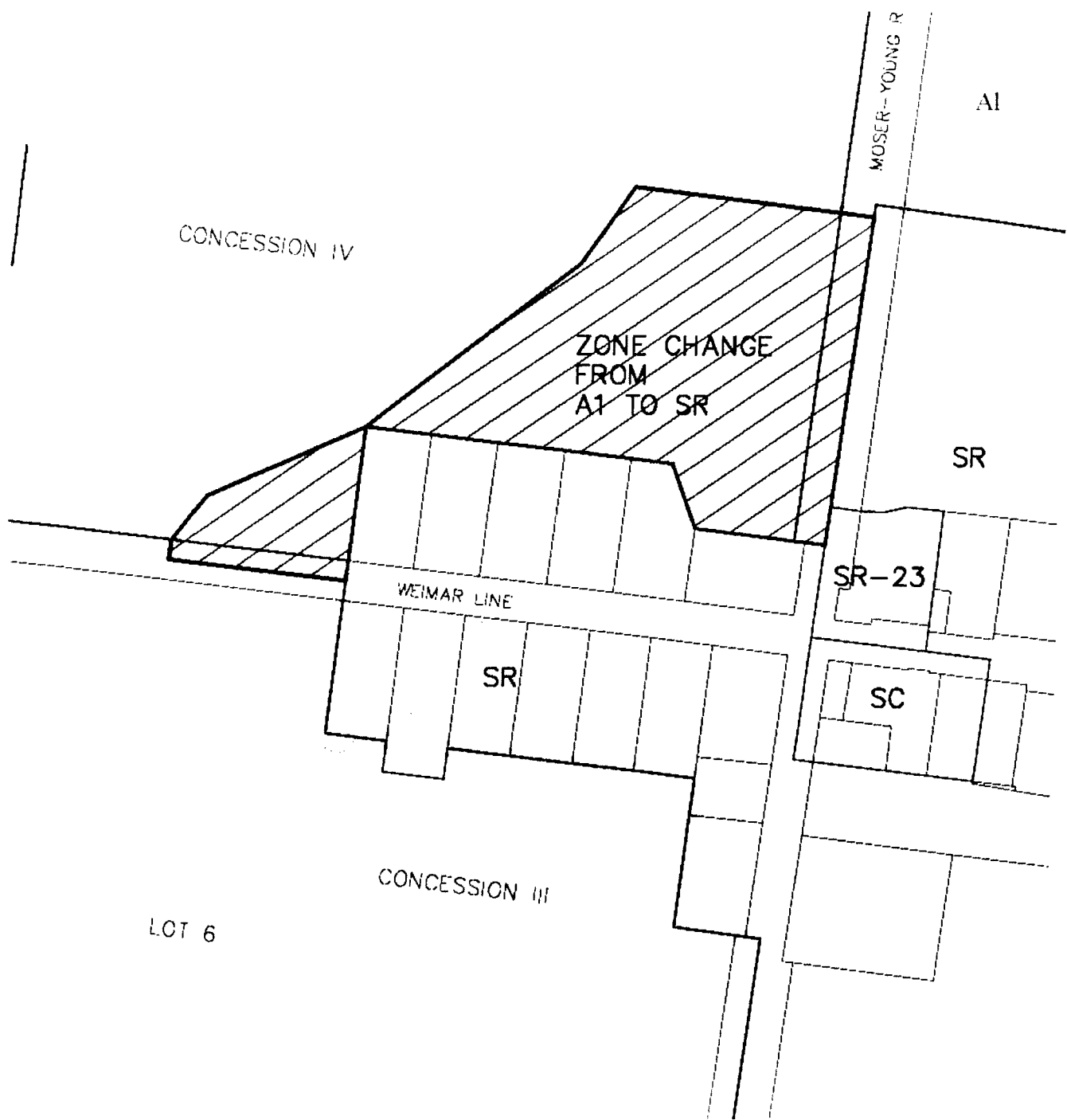
Part Lot 6, Concession 4, Eastern Section (4161 Weimar Line), Bamberg Settlement Area, in the Township of Wellesley, Region of Waterloo.



Scale: N.T.S.

| |
|-----------------------------------|
| PLANNING & DEVELOPMENT |
| Township |
| File No: 133/08 |

SCHEDULE 'B'



PLANNING & DEVELOPMENT
Township
File No: 133/08